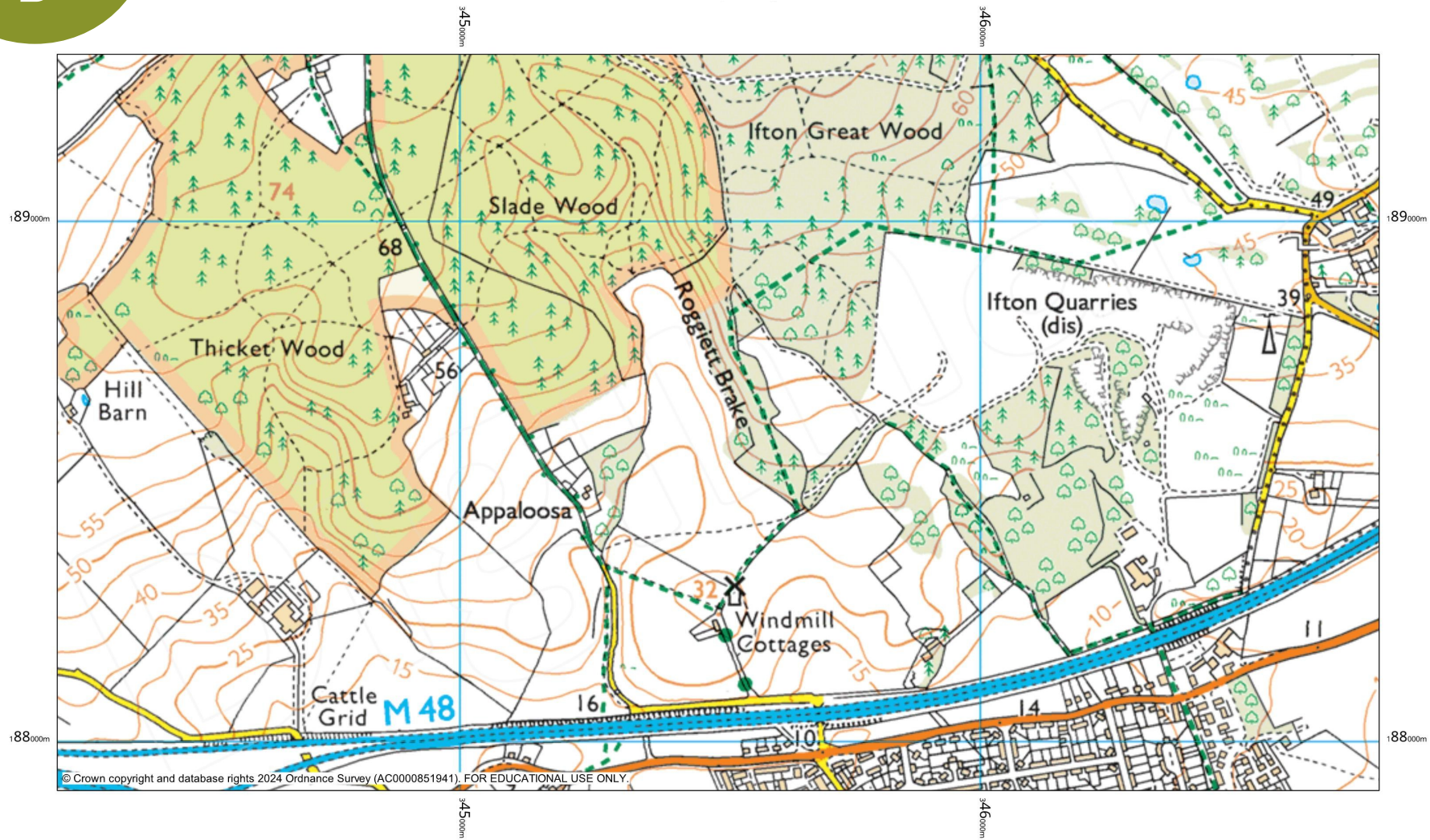


MAP B

Chwiliwch y map i ddod o hyd i'r cynefin iawn ar gyfer y planhigyn iawn.

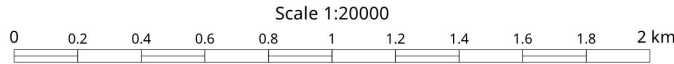
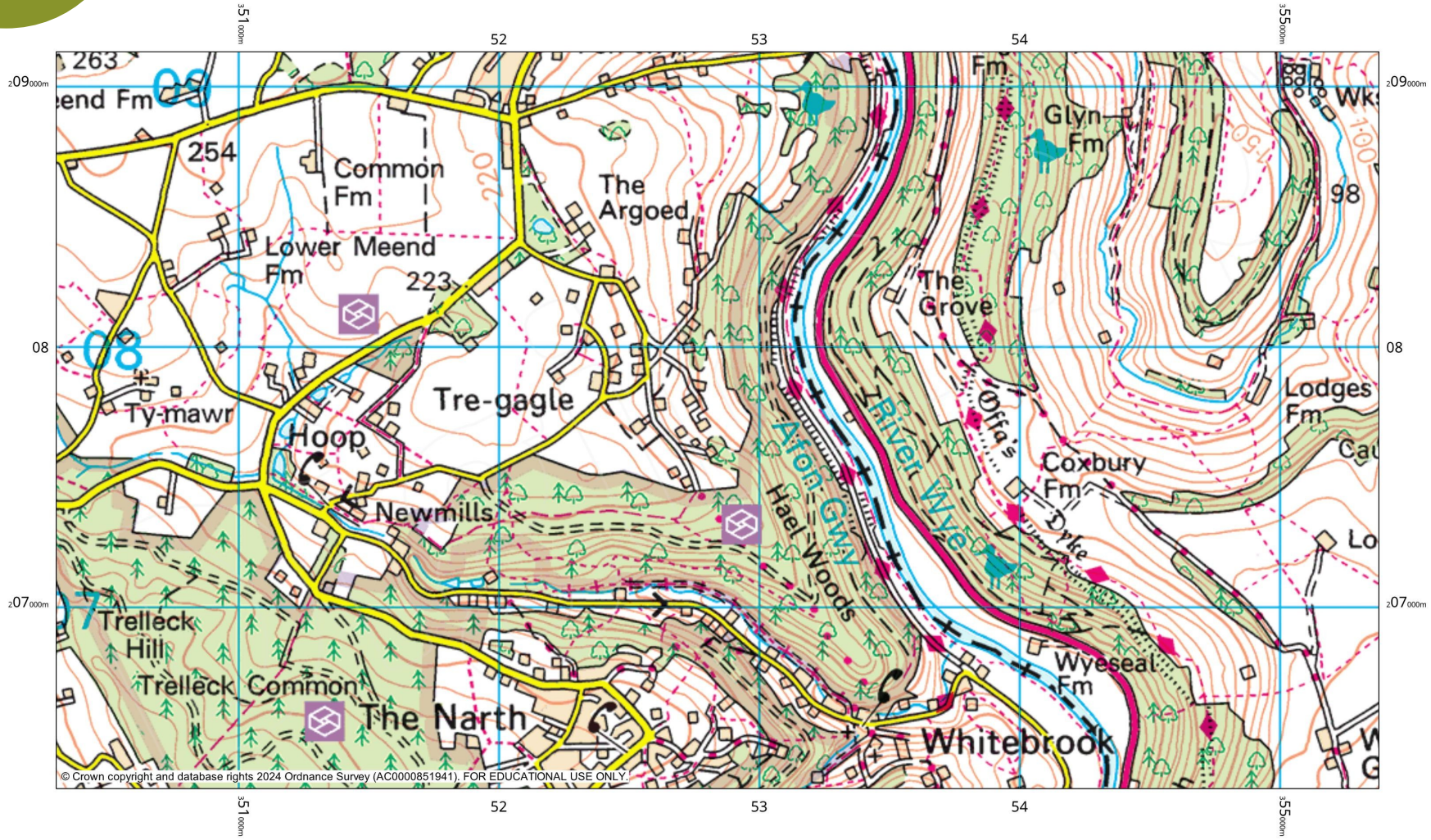
Defnyddiwch allwedd y map i'ch helpu i ddod o hyd i'r nodwedd yr ydych yn chwilio amdani.



MAP A

Chwiliwch y map i ddod o hyd i'r cynefin iawn ar gyfer y planhigyn iawn.

Defnyddiwch allwedd y map i'ch helpu i ddod o hyd i'r nodwedd yr ydych yn chwilio amdani.



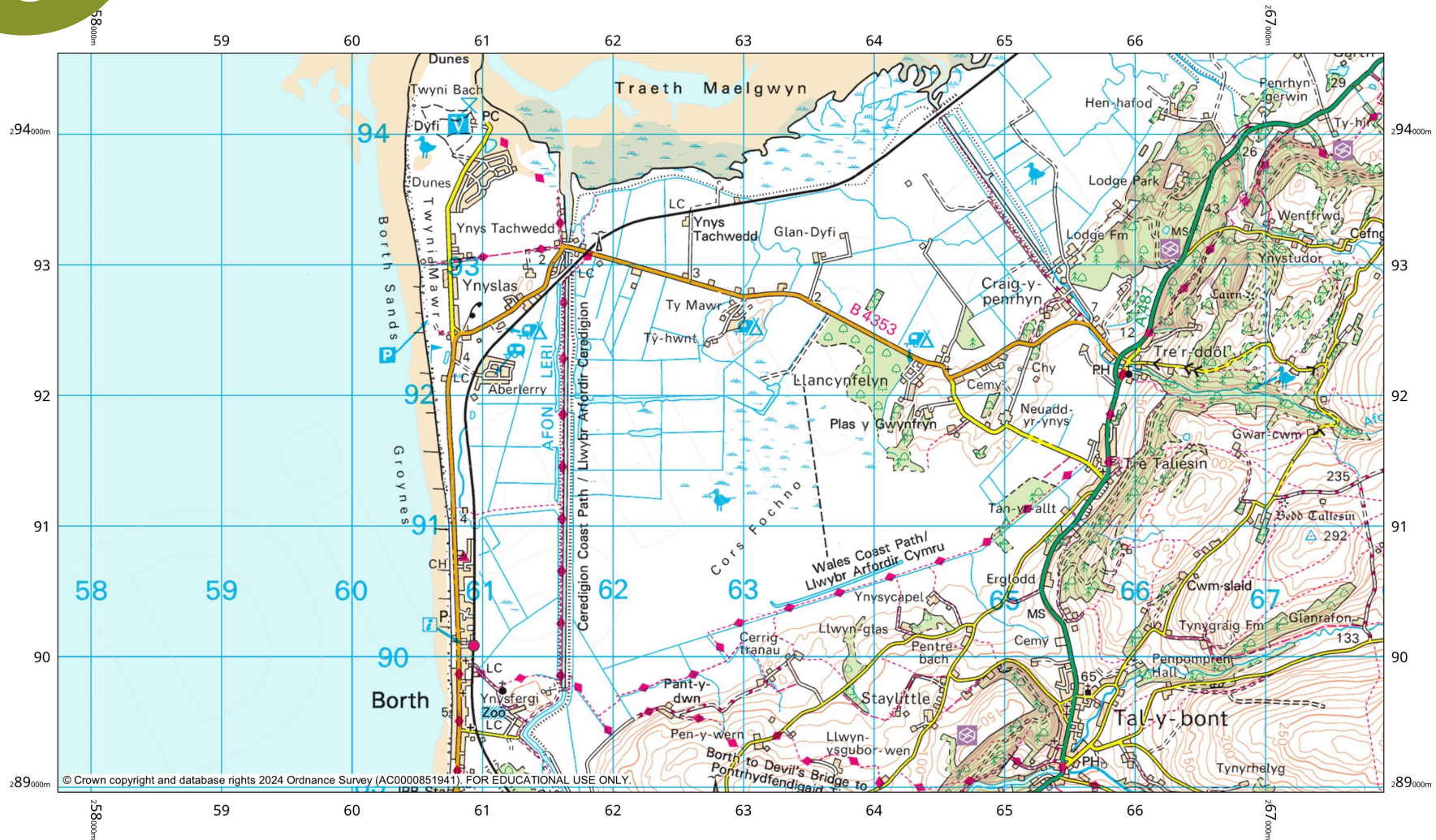
Projection: British National Grid
08 November 2024 14:31



MAP C

Chwiliwch y map i ddod o hyd i'r cynefin iawn ar gyfer y planhigyn iawn.


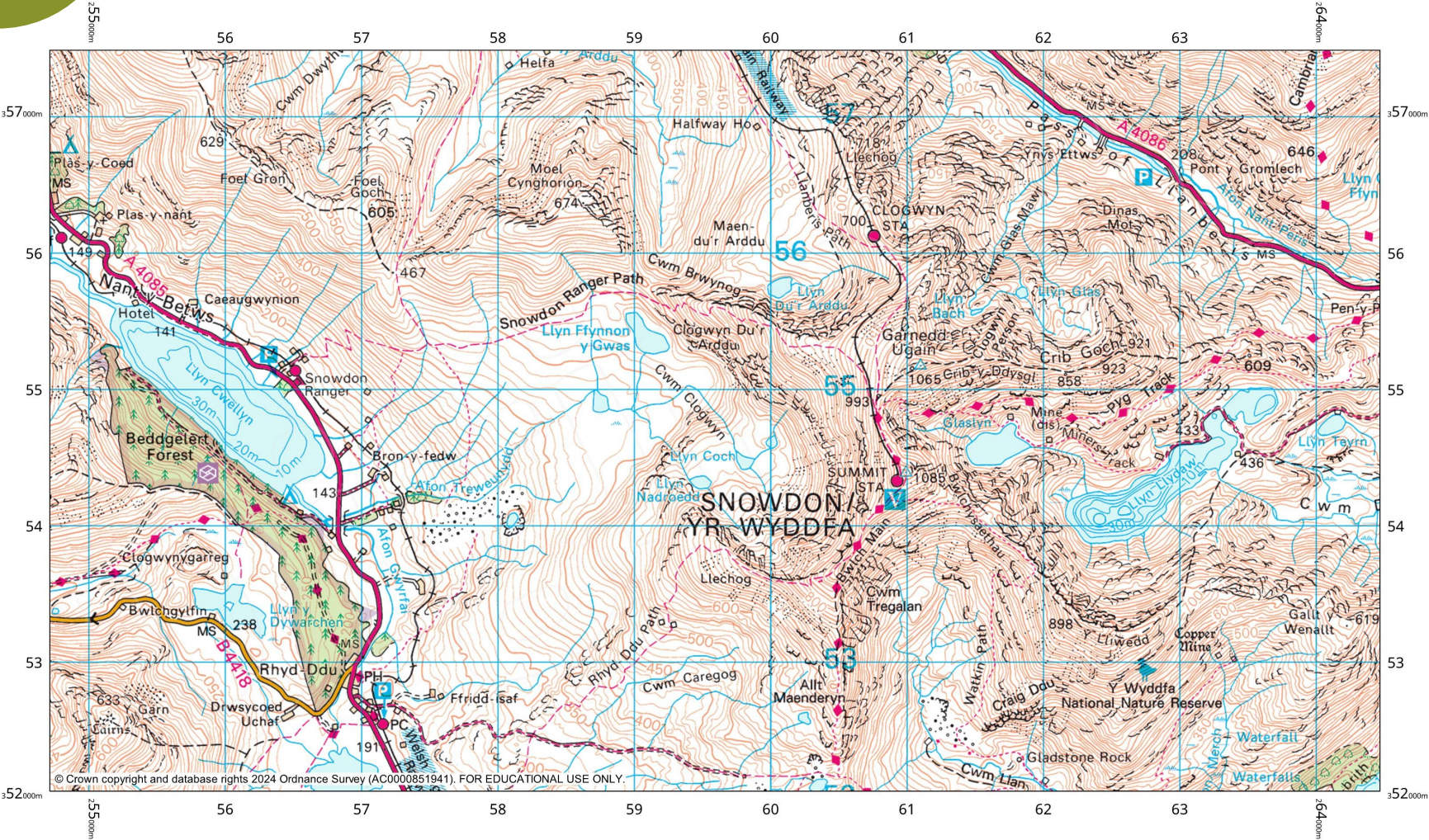
Defnyddiwch allwedd y map i'ch helpu i ddod o hyd i'r nodwedd yr ydych yn chwilio amdani.



MAP D

Chwiliwch y map i ddod o hyd i'r cynefin iawn ar gyfer y planhigyn iawn.

Defnyddiwch allwedd y map i'ch helpu i ddod o hyd i'r nodwedd yr ydych yn chwilio amdani.



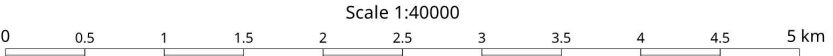
Projection: British National Grid
08 November 2024 09:40



MAP E

Chwiliwch y map i ddod o hyd i'r cynefin iawn ar gyfer y planhigyn iawn.

Defnyddiwch allwedd y map i'ch helpu i ddod o hyd i'r nodwedd yr ydych yn chwilio amdani.



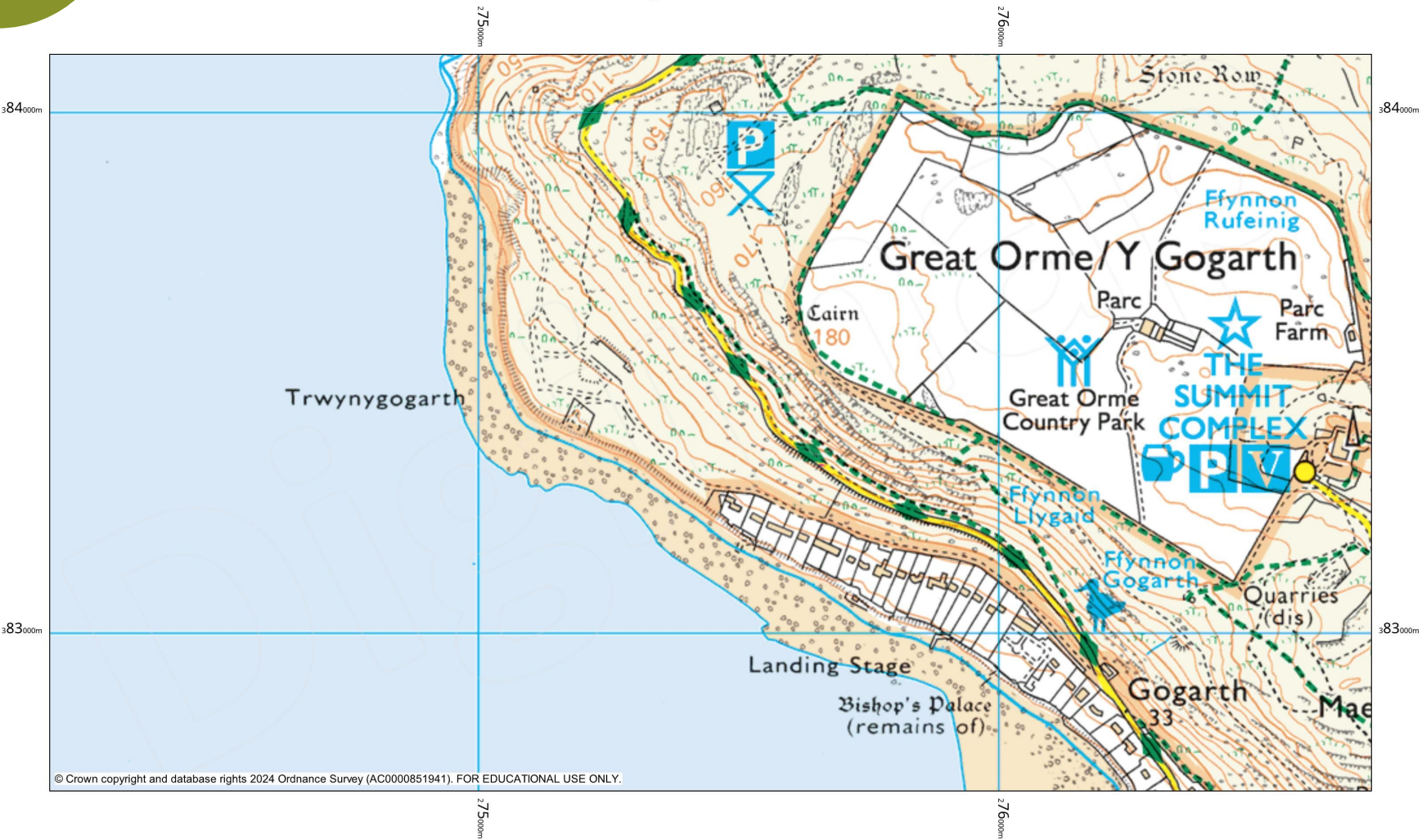
Projection: British National Grid
08 November 2024 09:43



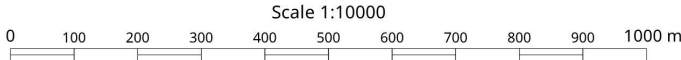
MAP F

Chwiliwch y map i ddod o hyd i'r cynefin iawn ar gyfer y planhigyn iawn.

Defnyddiwch allwedd y map i'ch helpu i ddod o hyd i'r nodwedd yr ydych yn chwilio amdani.




© Crown copyright and database rights 2024 Ordnance Survey (AC0000851941). FOR EDUCATIONAL USE ONLY.




Projection: British National Grid
08 November 2024 11:38




Ymyl y
Ddeilen




Llyfn



Llabedog




Tonnog




Hiciog

Â dannedd crwn



Deintiog


Dannedd pigfain
cymesur




Danheddog

Dannedd sy'n
pwyntio am ymlaen


Siâp y ddeilen



Gwaywffurf



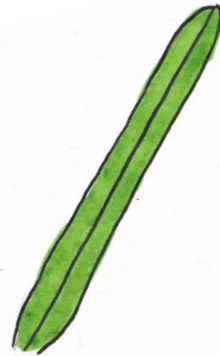
Hirgron



Blaenllym



Palfog



Llinol



Calonffurf

Math o flodyn



Sbigyn




Pen cyfansawdd




Clwstwr



Glôb



Wmbel



Brigflod



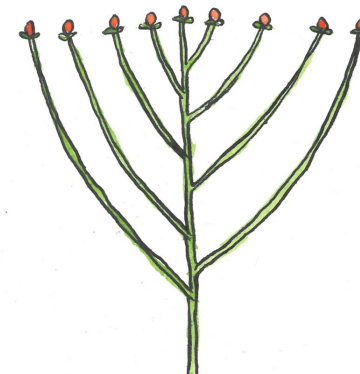
Wmbel cyfansawdd




Sbigyn sidello



Blodyn unig/terfynol



Corymb



Panigl

Allwedd y map



Coed conwydd


Coed nad ydynt yn gonwydd



Dŵr



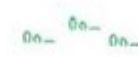
Mwd



Tywod



Graean bras



Prysgwydd



Rhedyn, rhos neu laswelltir garw



Cors, cyrs, halwyndir



Pwll graean



Pwll tywod



Pwll neu chwarel arall



Priffordd ddeuol



Priffordd



Ffordd eilaidd

Clogwyn neu wyneb fertigol

Brigiad

